


1257 Blind Bay Rd. Hardy Island.
Approximate frontage using the SCRD mapping app.



Index Map



Total: 4,068.49 ft

298.1 0 149.05 298.1 Meters













This information has been compiled by the Sunshine Coast Regional District (SCRD) using data derived from a number of sources with varying levels of accuracy. The SCRD disclaims all responsibility for the accuracy or completeness of this information.



4/14/2022
1: 5,868

Legend

-  Parcel Boundaries
-  Unconstructed Roads
-  Golf Courses
- Parks**
 -  SCRD Park
 -  Recreation Site
 -  Municipal Park
 -  Provincial Park
-  Wharf
-  Cemetery
-  Band Lands