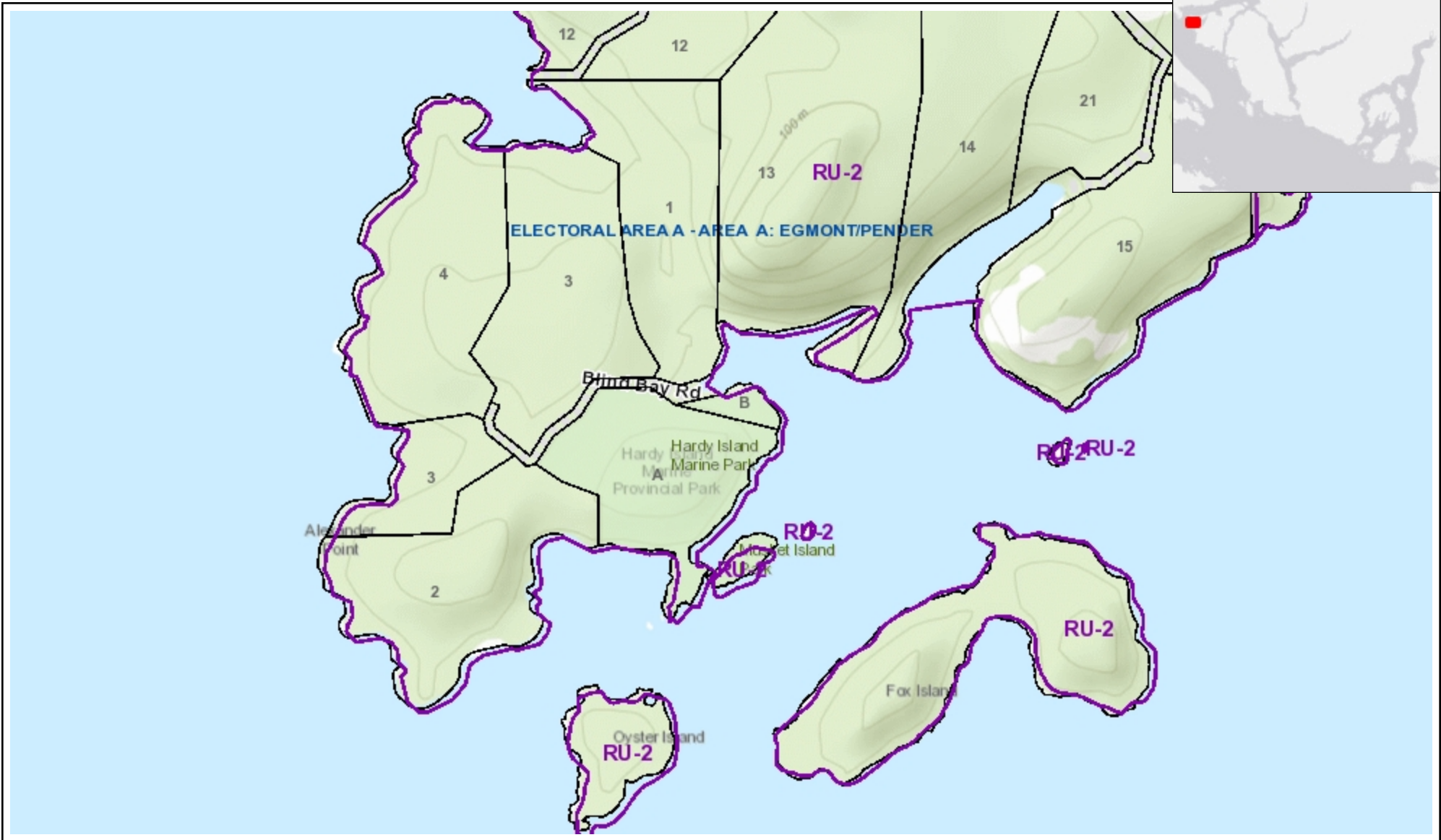
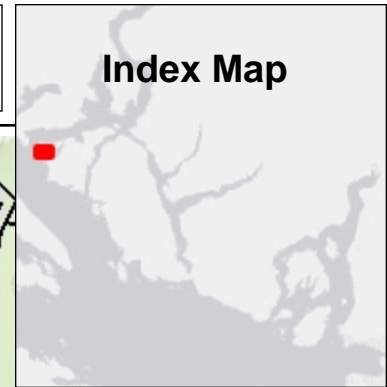


SCRD Zoning Map














596.2 0 298.10 596.2 Meters

This information has been compiled by the Sunshine Coast Regional District (SCRD) using data derived from a number of sources with varying levels of accuracy. The SCR D disclaims all responsibility for the accuracy or completeness of this information.



4/14/2022
1: 11,736

Legend

-  SCRD Landuse Zoning
-  Parcel Boundaries
-  Jurisdiction
-  Unconstructed Roads
-  Golf Courses
- Parks**
 -  SCRD Park
 -  Recreation Site
 -  Municipal Park
 -  Provincial Park
 -  Wharf
 -  Cemetery